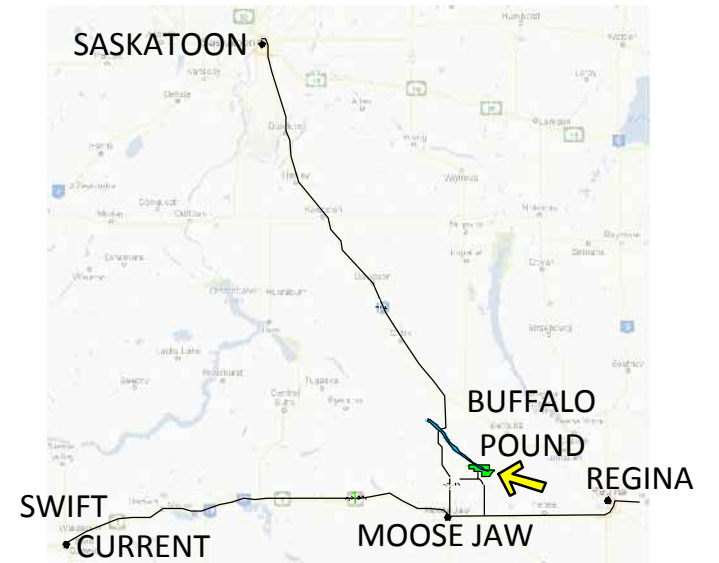


BUFFALO POUND PROVINCIAL PARK MOUNTAIN BIKE TRAIL GUIDE

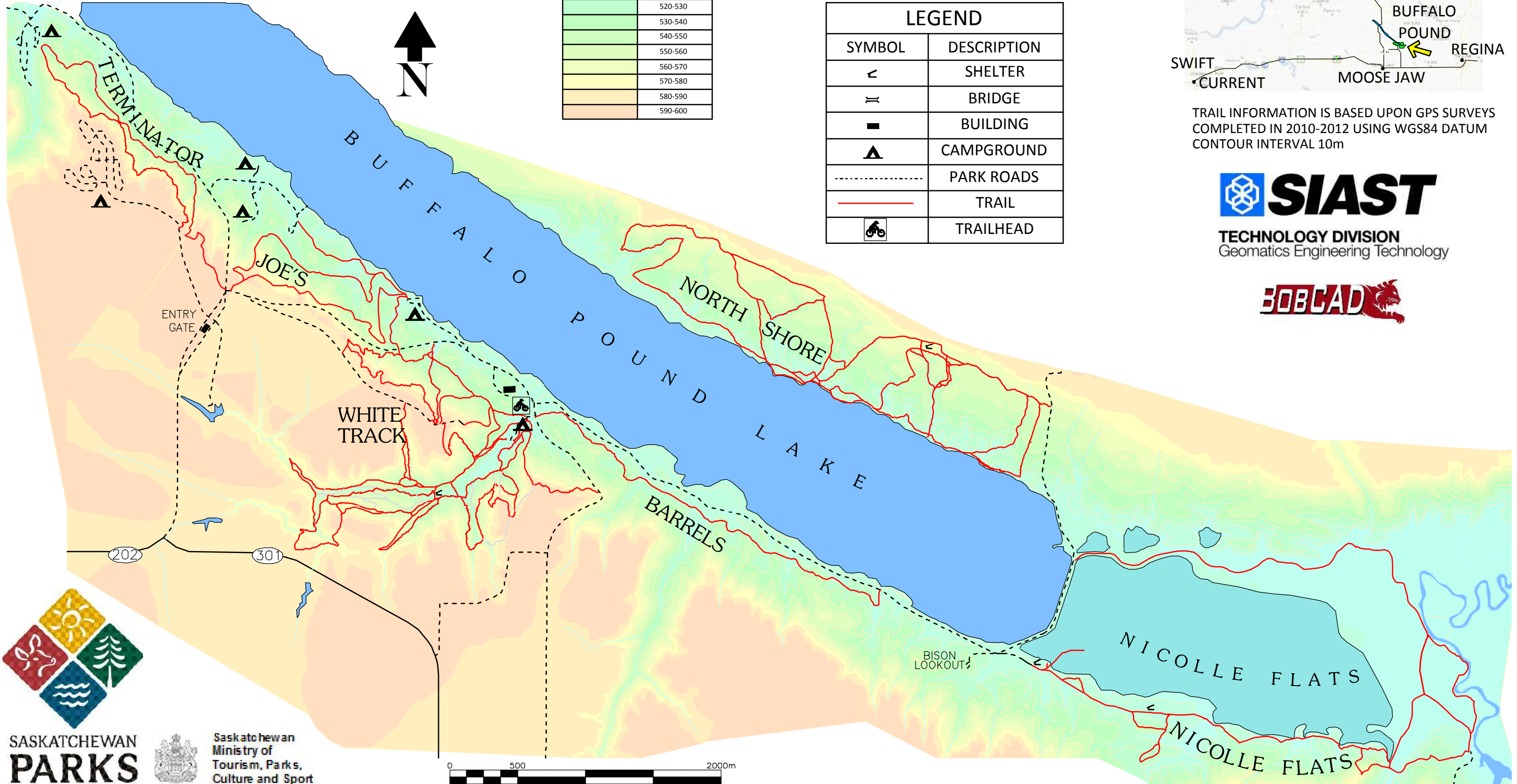


TRAIL INFORMATION IS BASED UPON GPS SURVEYS COMPLETED IN 2010-2012 USING WGS84 DATUM CONTOUR INTERVAL 10m



ELEVATIONS	
COLOUR	RANGE
[Lightest Green]	500-510
[Light Green]	510-520
[Medium-Light Green]	520-530
[Medium Green]	530-540
[Medium-Dark Green]	540-550
[Dark Green]	550-560
[Yellow-Green]	560-570
[Yellow]	570-580
[Orange-Yellow]	580-590
[Orange]	590-600

LEGEND	
SYMBOL	DESCRIPTION
[Shelter symbol]	SHELTER
[Bridge symbol]	BRIDGE
[Building symbol]	BUILDING
[Campground symbol]	CAMPGROUND
[Dashed line symbol]	PARK ROADS
[Red line symbol]	TRAIL
[Bike symbol]	TRAILHEAD

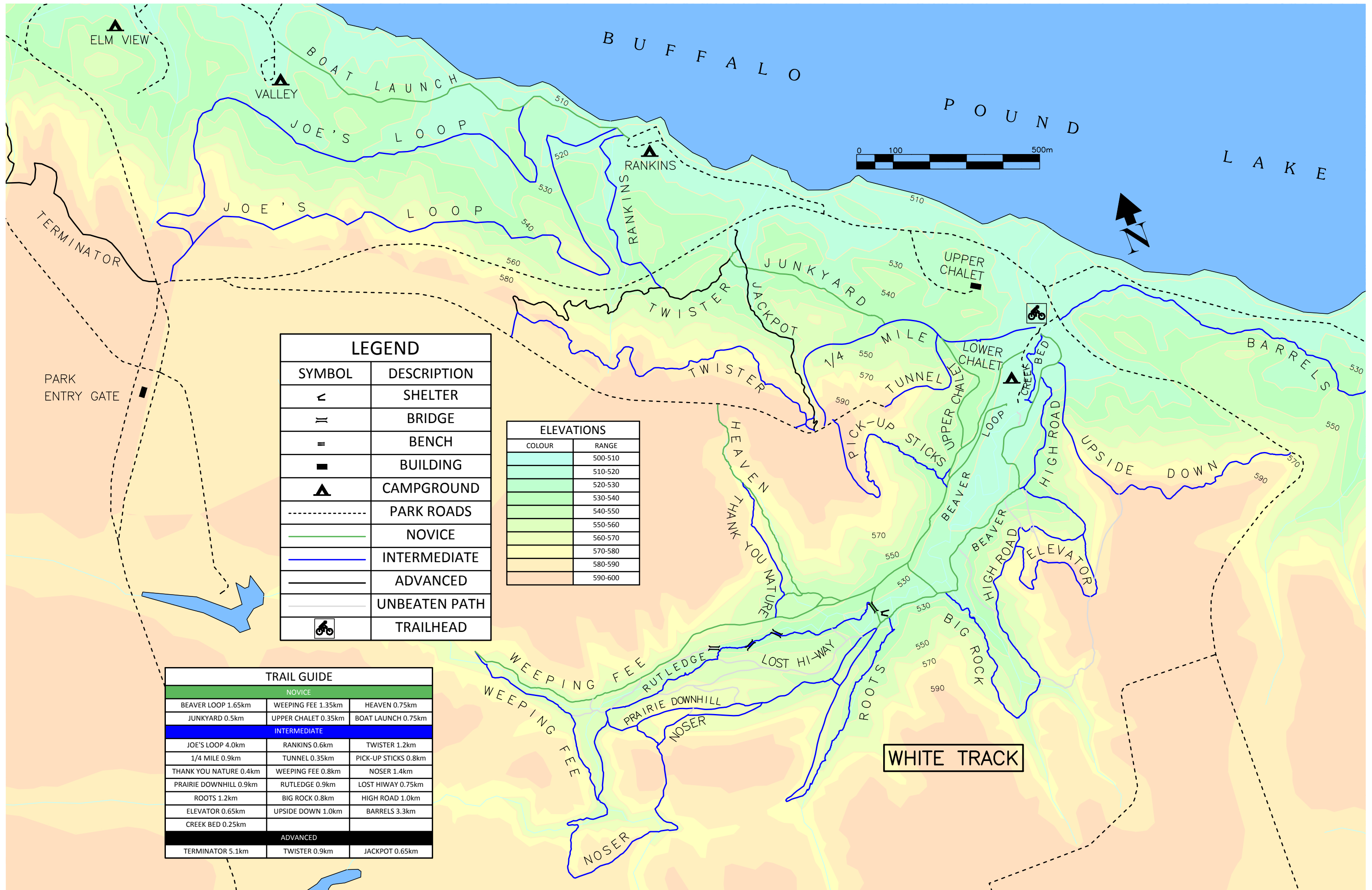


SASKATCHEWAN PARKS



Saskatchewan Ministry of Tourism, Parks, Culture and Sport





LEGEND	
SYMBOL	DESCRIPTION
▲	SHELTER
	BRIDGE
≡	BENCH
■	BUILDING
▲	CAMPGROUND
-----	PARK ROADS
— (green)	NOVICE
— (blue)	INTERMEDIATE
— (black)	ADVANCED
— (dashed)	UNBEATEN PATH
🚲	TRAILHEAD

ELEVATIONS	
COLOUR	RANGE
Lightest Green	500-510
Light Green	510-520
Medium Green	520-530
Green	530-540
Light Yellow-Green	540-550
Yellow-Green	550-560
Yellow	560-570
Light Orange	570-580
Orange	580-590
Dark Orange	590-600

TRAIL GUIDE		
NOVICE		
BEAVER LOOP 1.65km	WEeping FEE 1.35km	HEAVEN 0.75km
JUNKYARD 0.5km	UPPER CHALET 0.35km	BOAT LAUNCH 0.75km
INTERMEDIATE		
JOE'S LOOP 4.0km	RANKINS 0.6km	TWISTER 1.2km
1/4 MILE 0.9km	TUNNEL 0.35km	PICK-UP STICKS 0.8km
THANK YOU NATURE 0.4km	WEeping FEE 0.8km	NOSER 1.4km
PRAIRIE DOWNHILL 0.9km	RUTLEDGE 0.9km	LOST HIWAY 0.75km
ROOTS 1.2km	BIG ROCK 0.8km	HIGH ROAD 1.0km
ELEVATOR 0.65km	UPSIDE DOWN 1.0km	BARRELS 3.3km
CREEK BED 0.25km		
ADVANCED		
TERMINATOR 5.1km	TWISTER 0.9km	JACKPOT 0.65km

WHITE TRACK